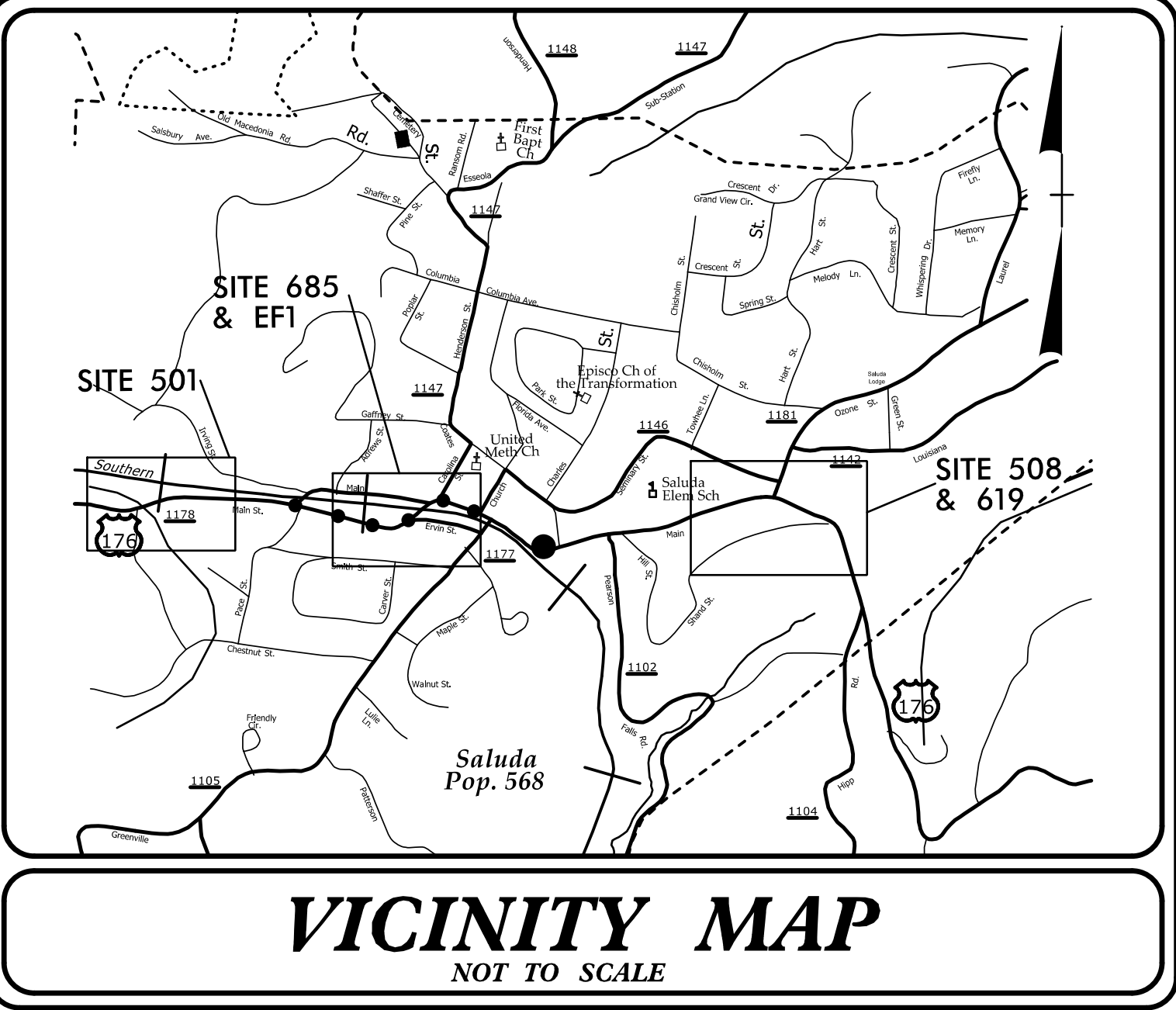


0/22/2025  
Repat\N\Design Control\Sheets - Other\US176\_EC.dgn - TSHdgn  
User: TSHdgn

PROJECT: 18314.1075011

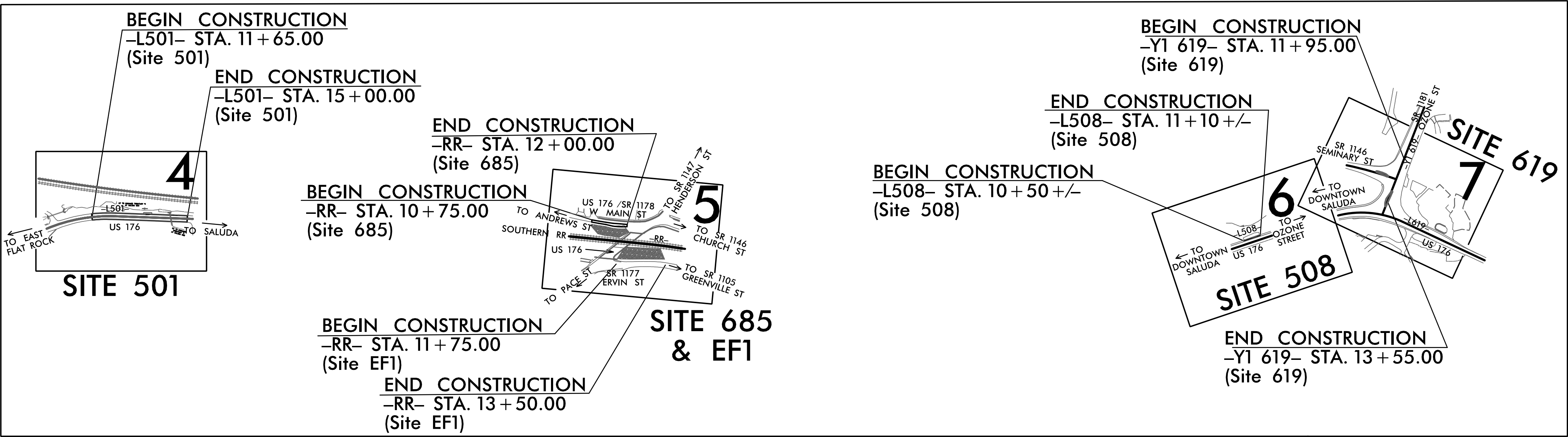
CONTRACT:



STATE OF NORTH CAROLINA  
DIVISION OF HIGHWAYS  
PLAN FOR PROPOSED  
HIGHWAY EROSION CONTROL  
POLK COUNTY

LOCATION: US 176

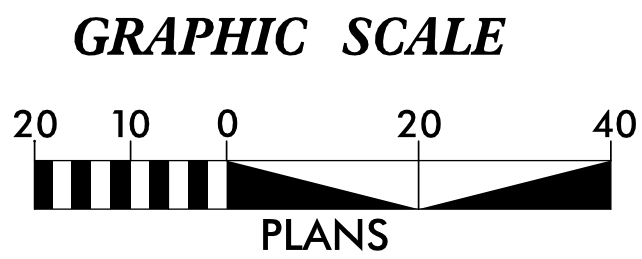
TYPE OF WORK: GRADING, DRAINAGE, & PAVING




THIS PROJECT CONTAINS  
EROSION CONTROL PLANS  
FOR CLEARING AND  
GRUBBING PHASE OF  
CONSTRUCTION.

THIS PROJECT HAS  
BEEN DESIGNED TO  
SENSITIVE WATERSHED  
STANDARDS.

ENVIRONMENTALLY  
SENSITIVE AREA(S) EXIST  
ON THIS PROJECT  
Refer To E. C. Special Provisions  
for Special Considerations.



THESE EROSION AND SEDIMENT CONTROL PLANS COMPLY  
WITH THE REGULATIONS SET FORTH BY THE NCG 010000 GENERAL  
STORMWATER CONSTRUCTION PERMIT ISSUED BY THE NORTH  
CAROLINA DEPARTMENT OF ENVIRONMENTAL QUALITY DIVISION  
OF ENERGY, MINERAL, AND LAND RESOURCES.



Prepared In the Office of:  
**TGS ENGINEERS**  
201 W. MARION ST-STE 200  
SHELBY, NC 28150

Designed by:  
Andrew H. Cochrane, PE 3015  
NAME LEVEL III CERTIFICATION NO.

Roadway Standard Drawings

The "Roadway Standard Drawings"- Roadway Design Unit - N. C.  
Department of Transportation - Raleigh, N. C., dated January 2024  
and the latest revision thereto are applicable to this project and by  
reference hereby are considered a part of these plans.